

Tacoma Equity Index



Jacques Colon, 2025 Strategic Manager;
Bucoda Warren, Strategic Initiatives Coordinator;
Christina Chelf, IT Supervisor;
Adriana Abramovich, Senior GIS Analyst



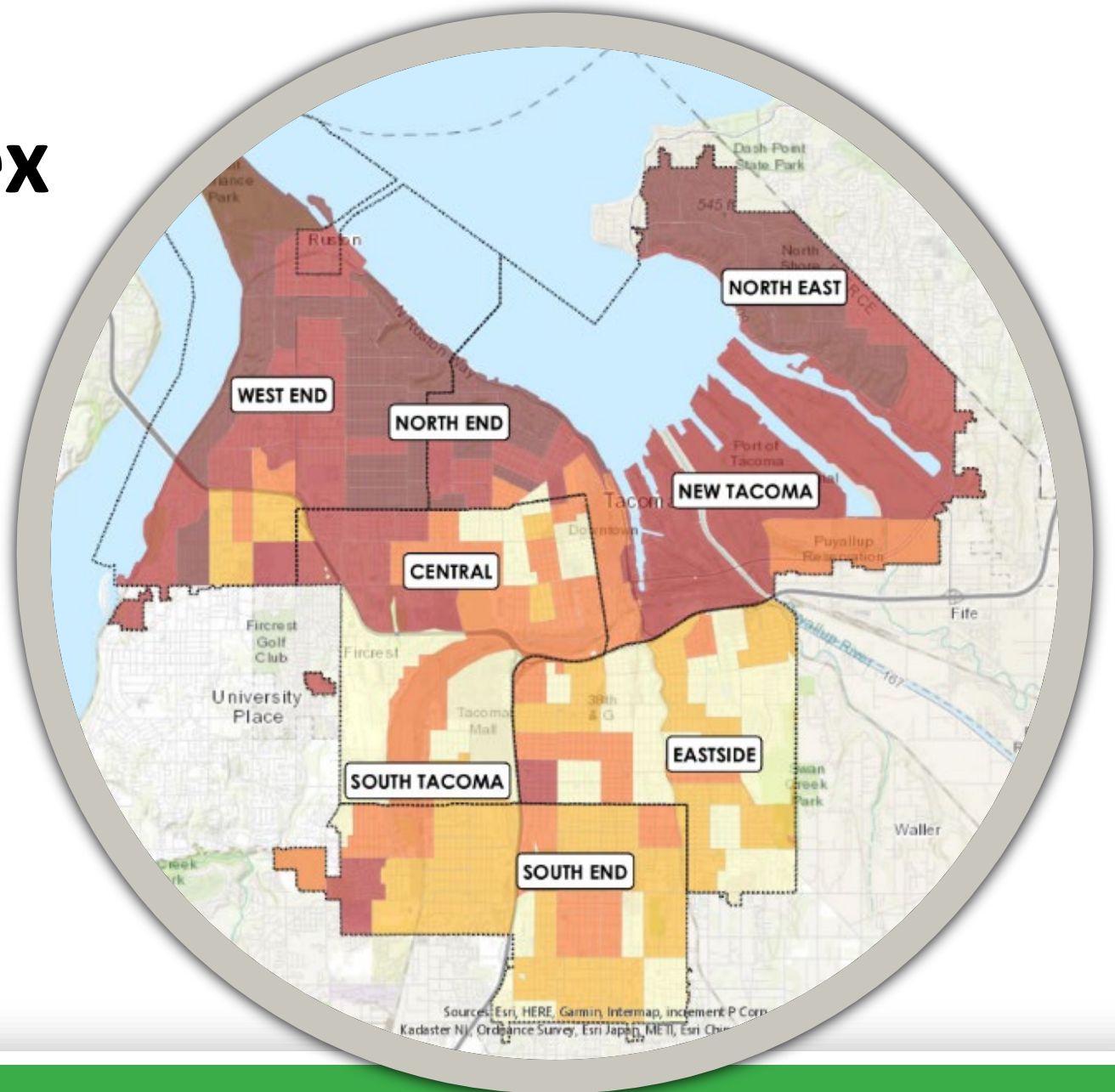
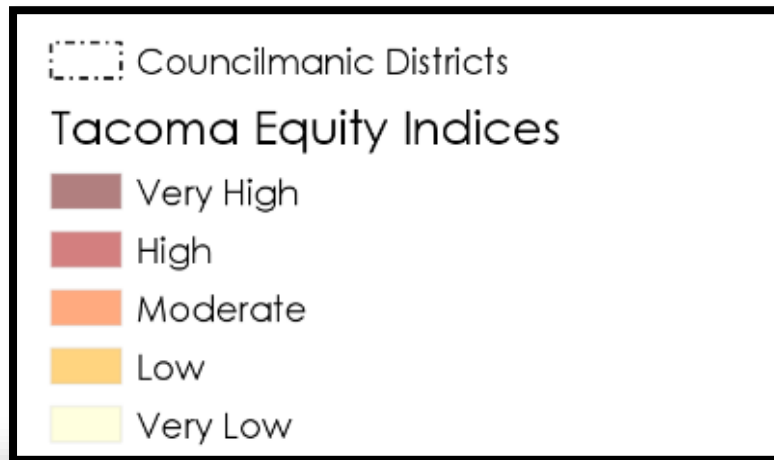
shared vision | shared future

Agenda

- What is the equity index
- What's New
- Why do we use the equity index
- How can you utilize the equity index

Tacoma Equity Index

- Highlights areas of higher and lower opportunity
- Guides equitable service delivery and resource allocation



What's New in the Update?

- User interface changes to the self-service tool be easier to use
- Updated datasets from the original 2018 map
- 9 new environmental indicators, creating a 5th scored determinant category
- New equity map layers for TPU water service area, Power service area, and combined service area
 - County Level Index coming soon

Why Address Inequities?





- Inequities did not occur overnight or naturally
- They were created by a history of racist systems, policies, and practices
- They Prevent us from achieving our community's vision (2025)

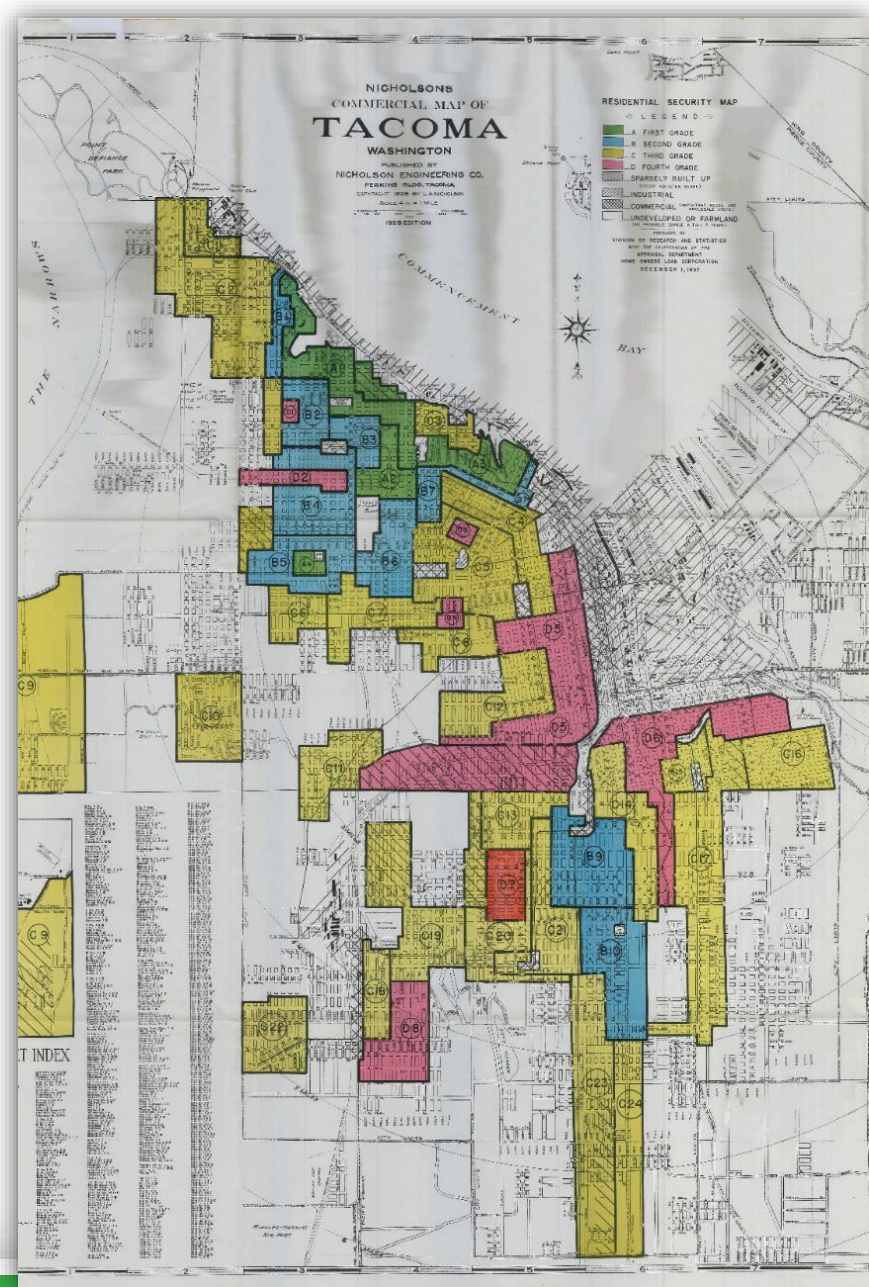


shared vision | shared future

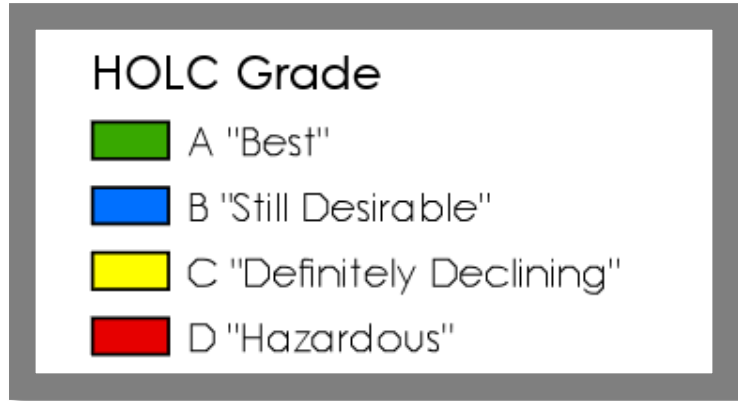
Redlining History

HOLC Grade

-  A "Best"
-  B "Still Desirable"
-  C "Definitely Declining"
-  D "Hazardous"

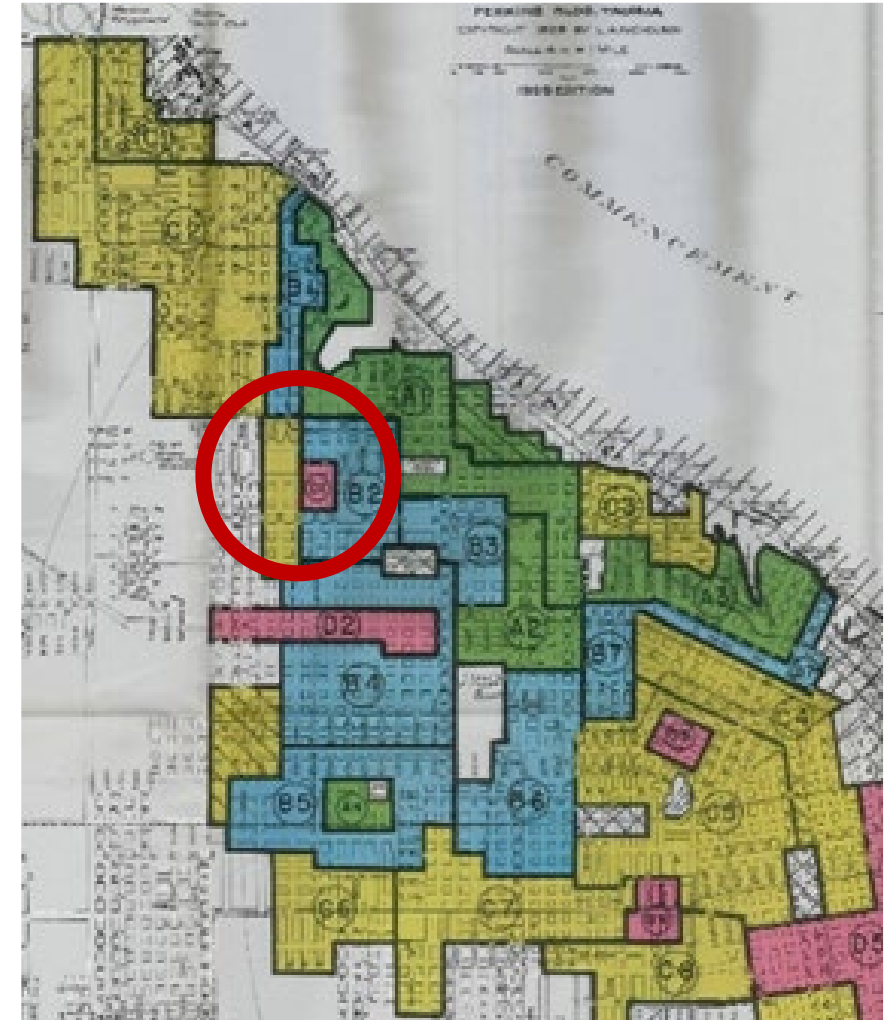


Home Owners Loan Corporation Assessment



“**Three highly respected Negro families** own homes and live in the middle block of this area facing Verde Street. While very much **above the average of their race**, it is quite generally recognized by Realtors that their presence seriously detracts from the desirability of their immediate neighborhood.”

- Mapping Inequality



Purpose of the Equity Index

Tacoma is an inclusive and equitable place to

Live, Learn, Work, and Play

Identify and Track Disparities

- Identify disparities in outcomes faced by those most likely to experience inequity and track them over time

Support Data-Driven Decision-Making

- Guide decisions about the allocation of resources and policy development

Increase Transparency and Accountability

- Increase transparency and accountability and give communities tools to share in successes and advocate for change



shared vision | shared future

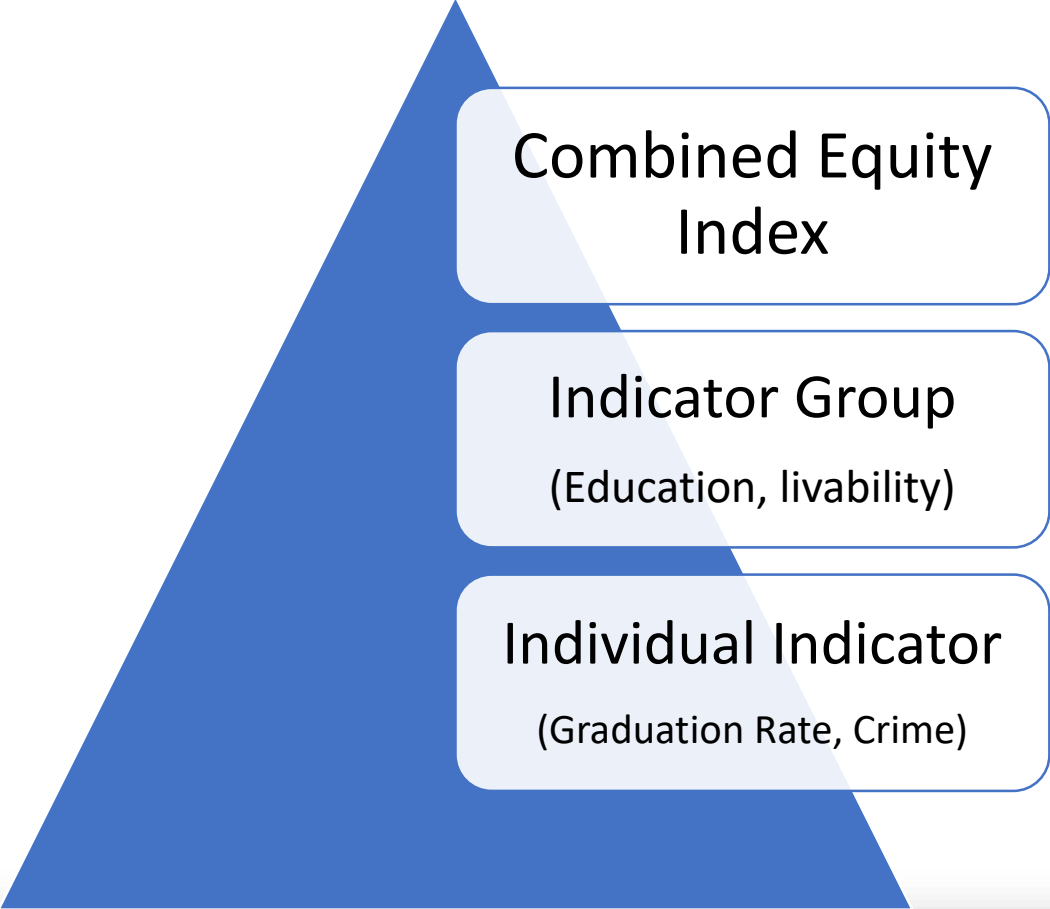
What is the Equity Index?

- An Index is a composite of indicators that produces a single calculation which can be scored.
 - Compare
 - Contrast
 - Measure
 - Standardize
- The Equity Index helps identify disparities and communities of concern within the City.

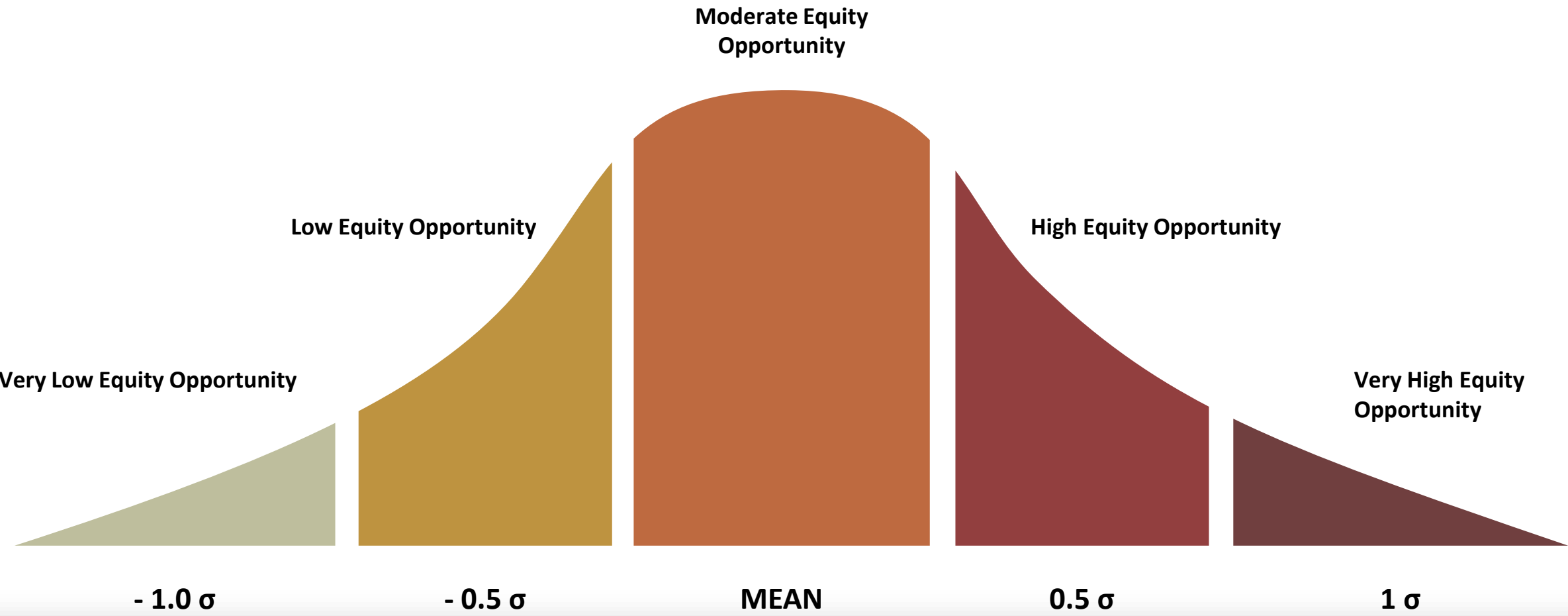
What is the Equity Index?

- 29 Indicators by Determinant Categories
- 197 Scored Census Blocks (City index)
- 5 Equally Weighted Determinant Categories based on our strategic priorities
- Racial Demographics Overlay

Equity Index Data Layers



Distribution of Data



shared vision | shared future

Tacoma 2025 Goal Areas



Livability



Economy & Workforce



Education



Civic Engagement



Accessibility & Equity

Livability

- Nuisance
- Crime Index
- Median Home Value
- Housing Cost Burden
- Average Life Expectancy
- Urban Tree Canopy

Education

- Student Mobility Rate
- 4-Years High School Graduation Rate
- Average Student Test Rate
- Percent of 25+ with Bachelor Degree or More

Environmental Health

- Non-Diesel Emissions
- Ozone
- PM2.5
- Heavy Traffic
- Toxic Releases
- Home Lead Risk
- Proximity to Hazardous Waste Treatment Storage/Disposal
- Proximity to Superfunds
- Proximity to Risk Mgmt Facilities

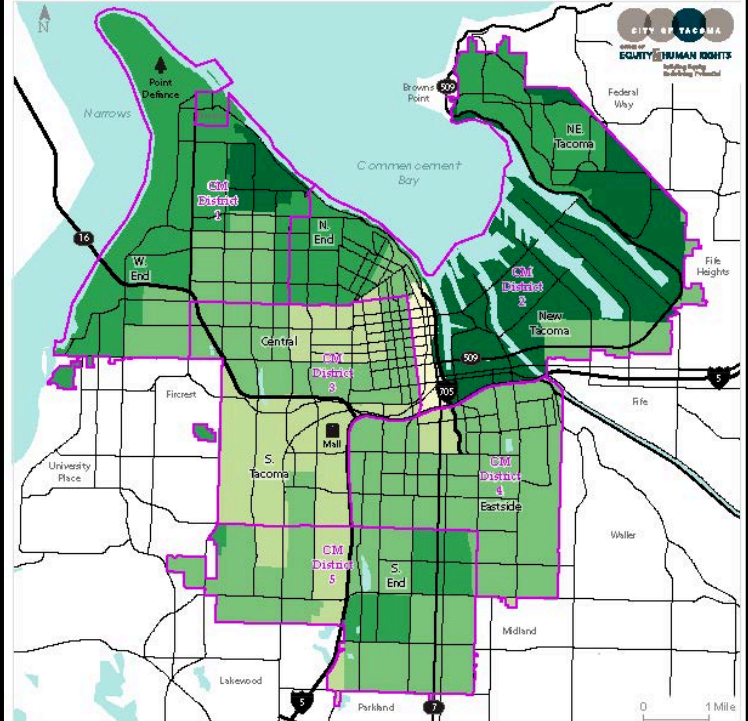
Economy

- Employment/Job Index
- Unemployment Rate
- Median Household Income
- 200% of the Poverty

Accessibility

- Parks and Open Spaces
- Access to Healthy Food
- Average Road Condition
- Home Internet (Digital Access)
- Voter Participation
- Transit Options

Tacoma Average Life Expectancy



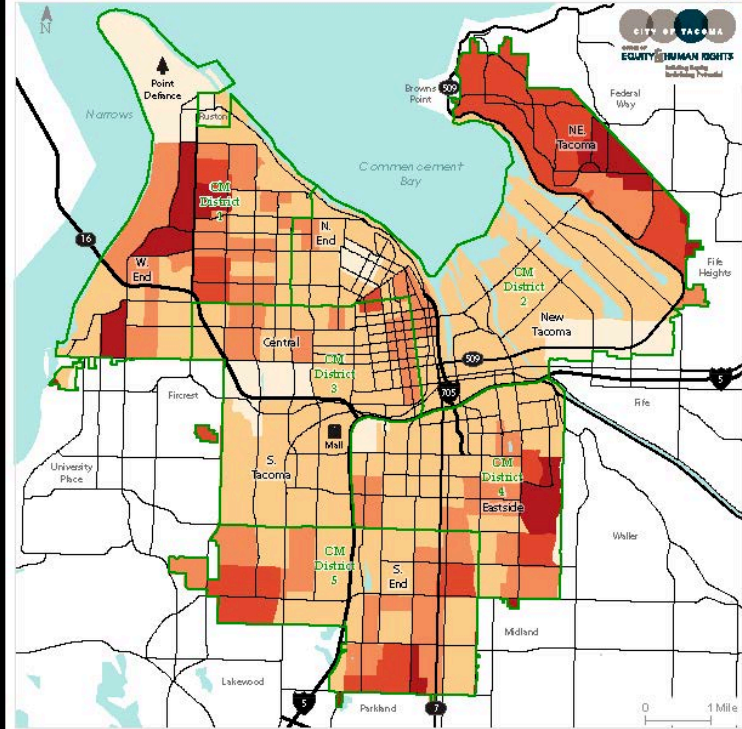
Life Expectancy

- 85 or Older
- > 80 - 85
- > 75 - 80
- > 70 - 75
- > 65 - 70

□ Councilmanic District

Source: U.S. Small-area Life Expectancy Estimates Project - 2010 - 2015 Averages

Tacoma Average Road Quality



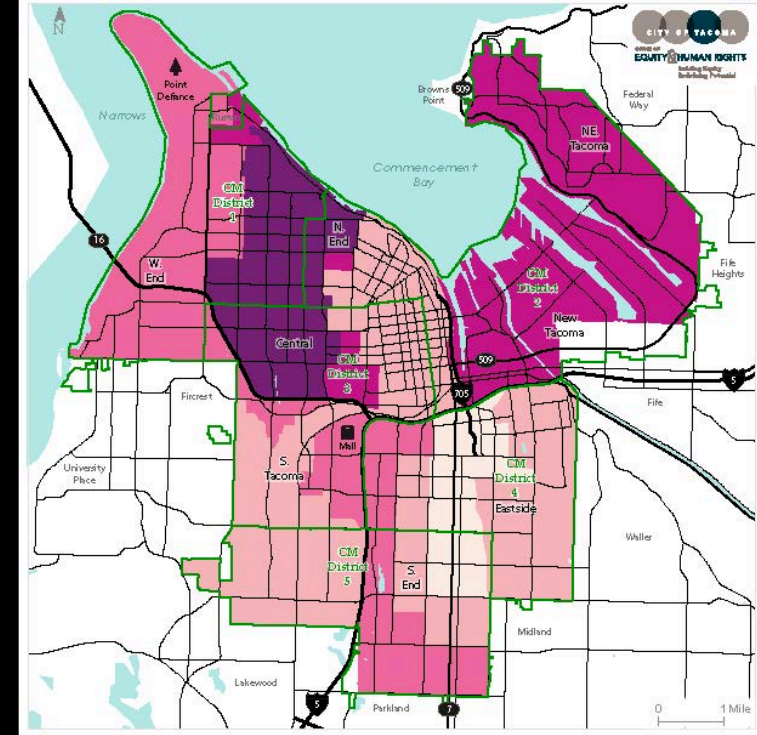
Road Quality

- 60 or More (Good)
- > 50 - 60 (Fair)
- > 40 - 50 (Marginal)
- > 25 - 40 (Poor)
- 25 or Less (Very Poor)

□ Councilmanic District

Source: City of Tacoma Department of Public Works

Tacoma 7th Grade Math Proficiency



Percent Proficient

- > 50%
- > 40% - 50%
- > 35% - 40%
- > 30% - 35%
- 30% Or Less

□ Councilmanic District

Source: Washington State School Report Cards, Tacoma Public Schools Attendance Zones



shared vision | shared future

What Can the Equity Index Do For You?

There are a wide variety of things the equity index can do to help with your work

- Prioritize Funding
- Prioritize New Installations
- Schedule Asset Repairs
- Grant Allocation
- Policy Analysis
- Loan Distribution
- Resource Planning
- Identify Service Gaps
- Outreach
- COVID Relief Distribution
- Advocate for Businesses
- Identify Service Impacts
- Prioritize Services
- Planning
- Budgeting
- Propose New Programs
- Racial Equity Action Plans
- Program Justification



shared vision | shared future

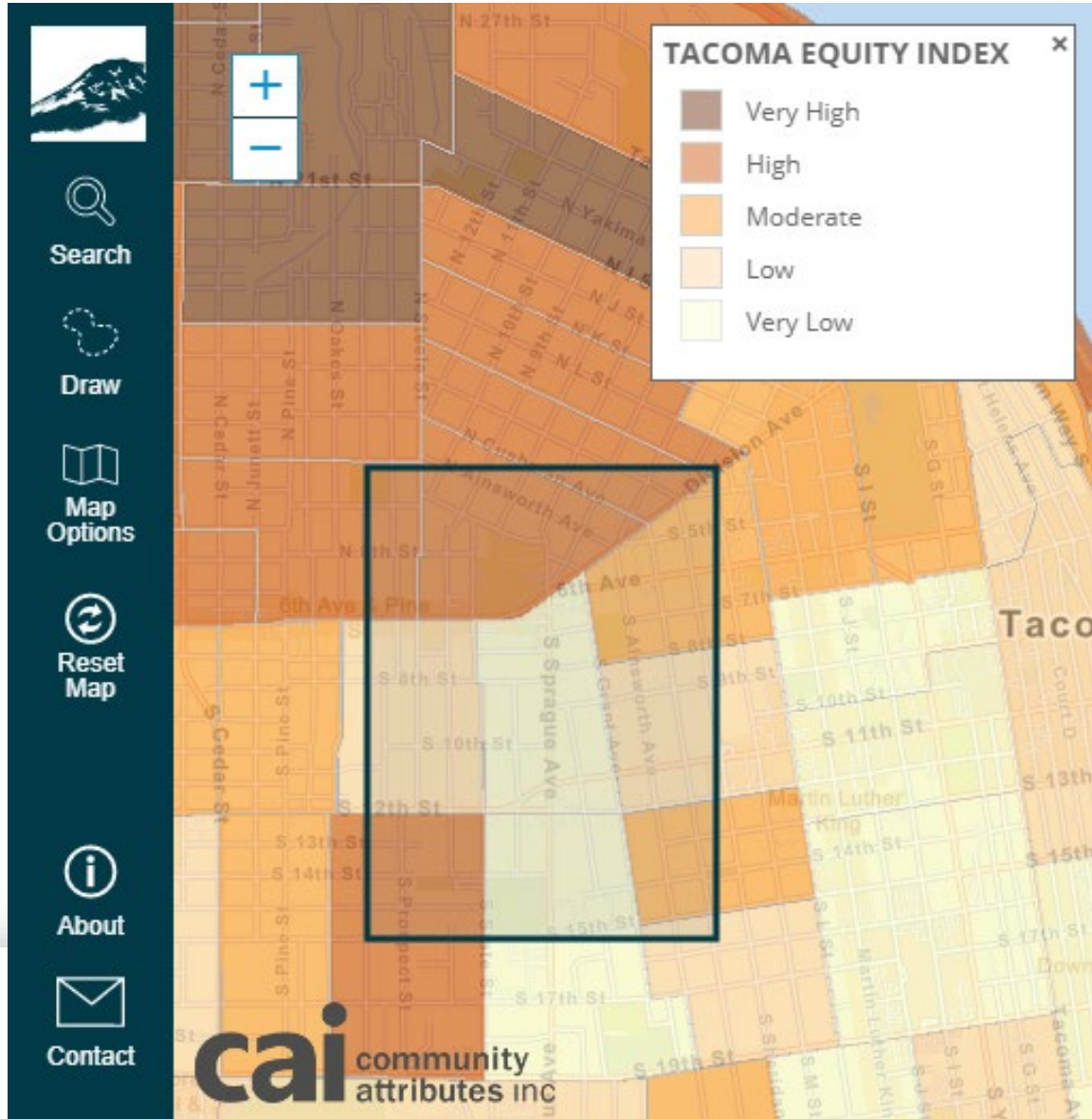
What Can the Equity Index Do For You?

Usage	Description	Best Use
Use Index As-Is	Use an existing tool to view the data for your own analysis <i>(no mapping expertise required)</i>	Identify where your data falls in the equity index
Combine Index with Your Data	Add the index scoring to your data for viewing in a table or map format <i>(some mapping expertise required)</i>	Prioritize and make decisions

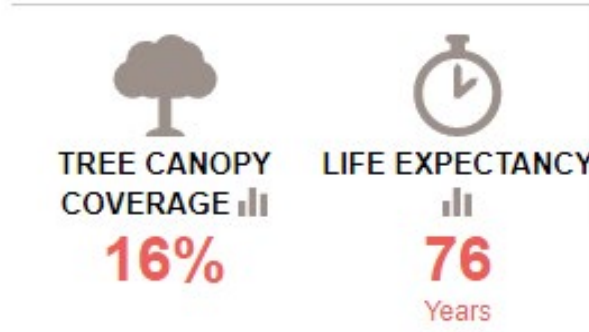


shared vision | shared future

Use Index As-Is – Self Service



DISTRIBUTION OF DATA WITHIN TACOMA



MEDIAN HOME VALUE

Sources: US Census Bureau, American Community Survey (ACS) 5-Year Estimates, 2013-2017; City of Tacoma Crime Reports & Service Requests, 2016-2017; Plan-It Geo, 2016; National Center for Health Statistics, 2016; Kirwin Institute, 2019

Self Service Analysis

The public equity application is a resource for finding quick information and selecting an area. This tool will provide statistics about the overall and sub indicators

<https://caimaps.info/tacomaequitymap>

What's Next?

- Incorporate index into program analysis, REAP Goals
- Use index to support Board Action Memos
- Use equity index for resource prioritization
- Support implementation across TPU

Thank You!



Questions?

Bwarren@cityoftacoma.org

www.CityofTacoma.Org/equityindex



shared vision | shared future