

Publish Date: 2020/08/21, 7:52 AM | User: epipkin
Filepath: \\orcas\gis\Jobs\TacomaPower_0479\Cowlitz Restoration and Recovery Habitat Assessment\Maps\CRR Mapbook Velocity 2 Year Flood.mxd

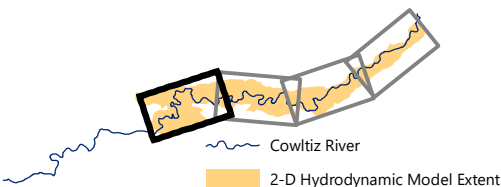
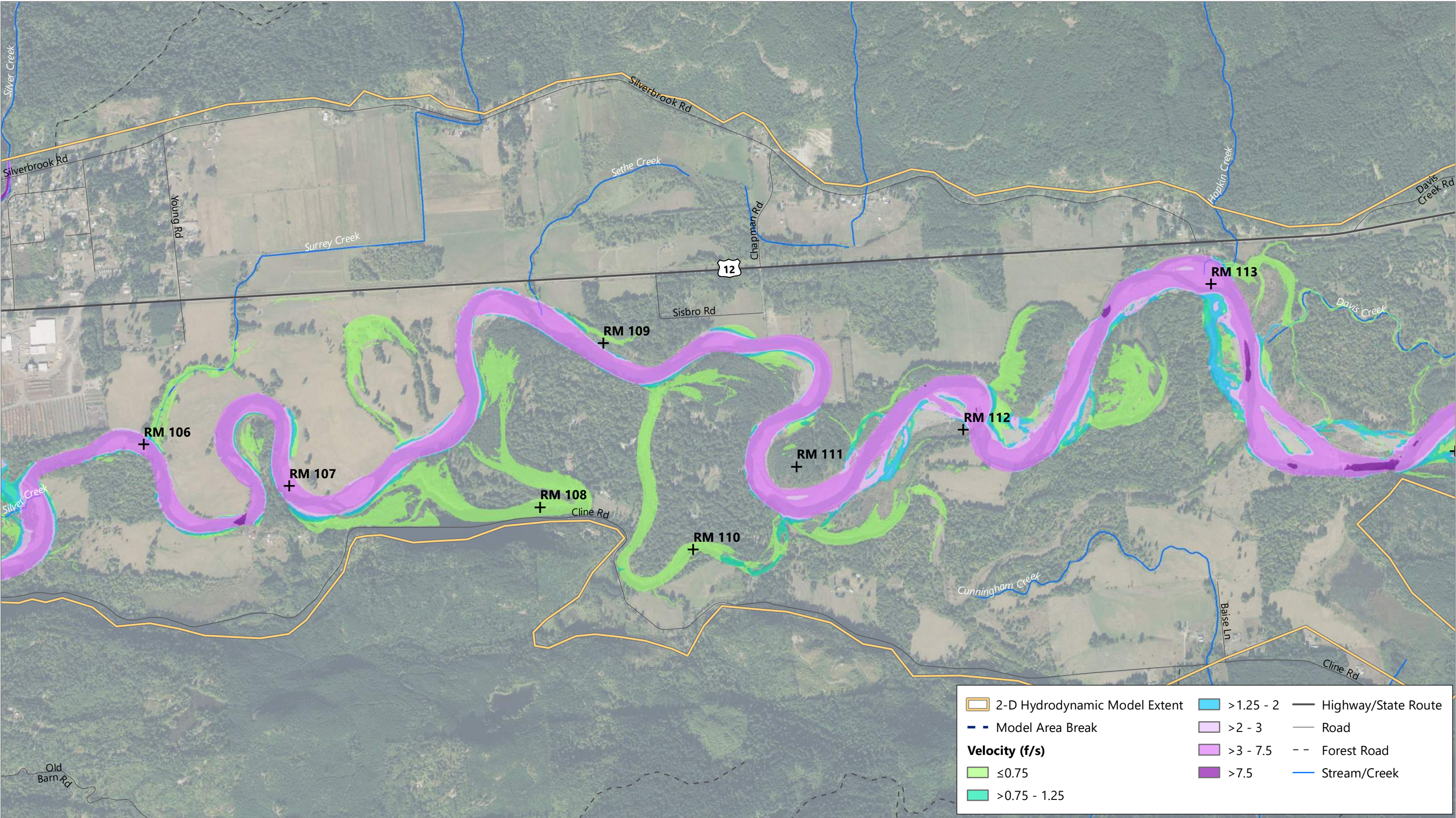


Figure 1
2-Year Flood Velocity
Cowlitz River Restoration



Publish Date: 2020/08/21, 7:52 AM | User: epipkin
Filepath: \\orcas\gis\Jobs\TacomaPower_0479\Cowlitz Restoration and Recovery Habitat Assessment\Maps\CRR Mapbook Velocity 2 Year Flood.mxd

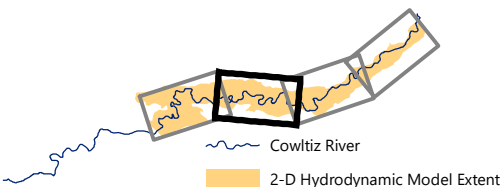
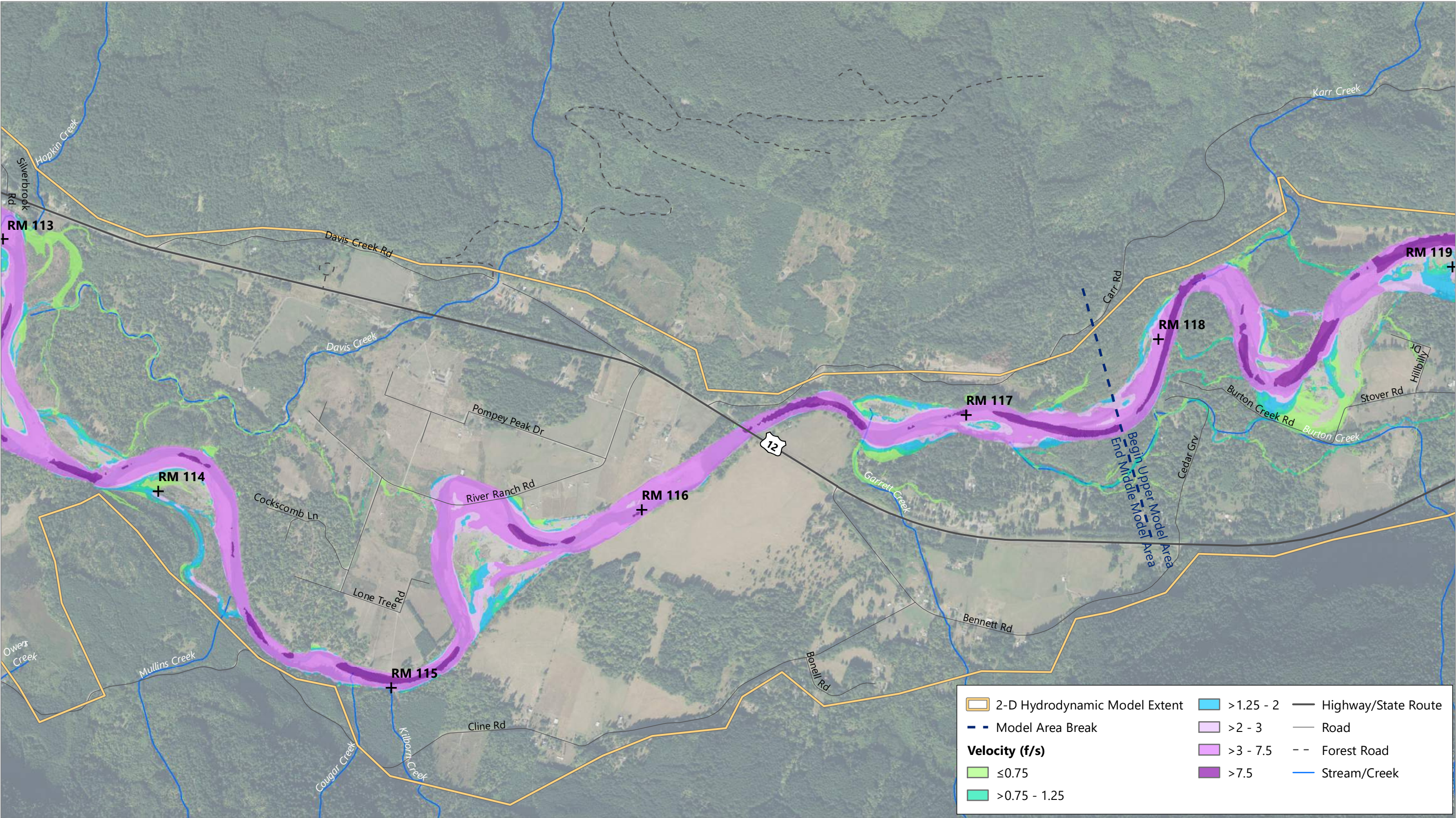


Figure 2
2-Year Flood Velocity

Cowlitz River Restoration



Publish Date: 2020/08/21, 7:53 AM | User: epipkin
Filepath: \\orcas\gis\Jobs\TacomaPower_0479\Cowlitz Restoration and Recovery Habitat Assessment\Maps\CRR Mapbook Velocity 2 Year Flood.mxd

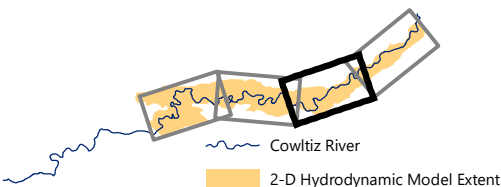
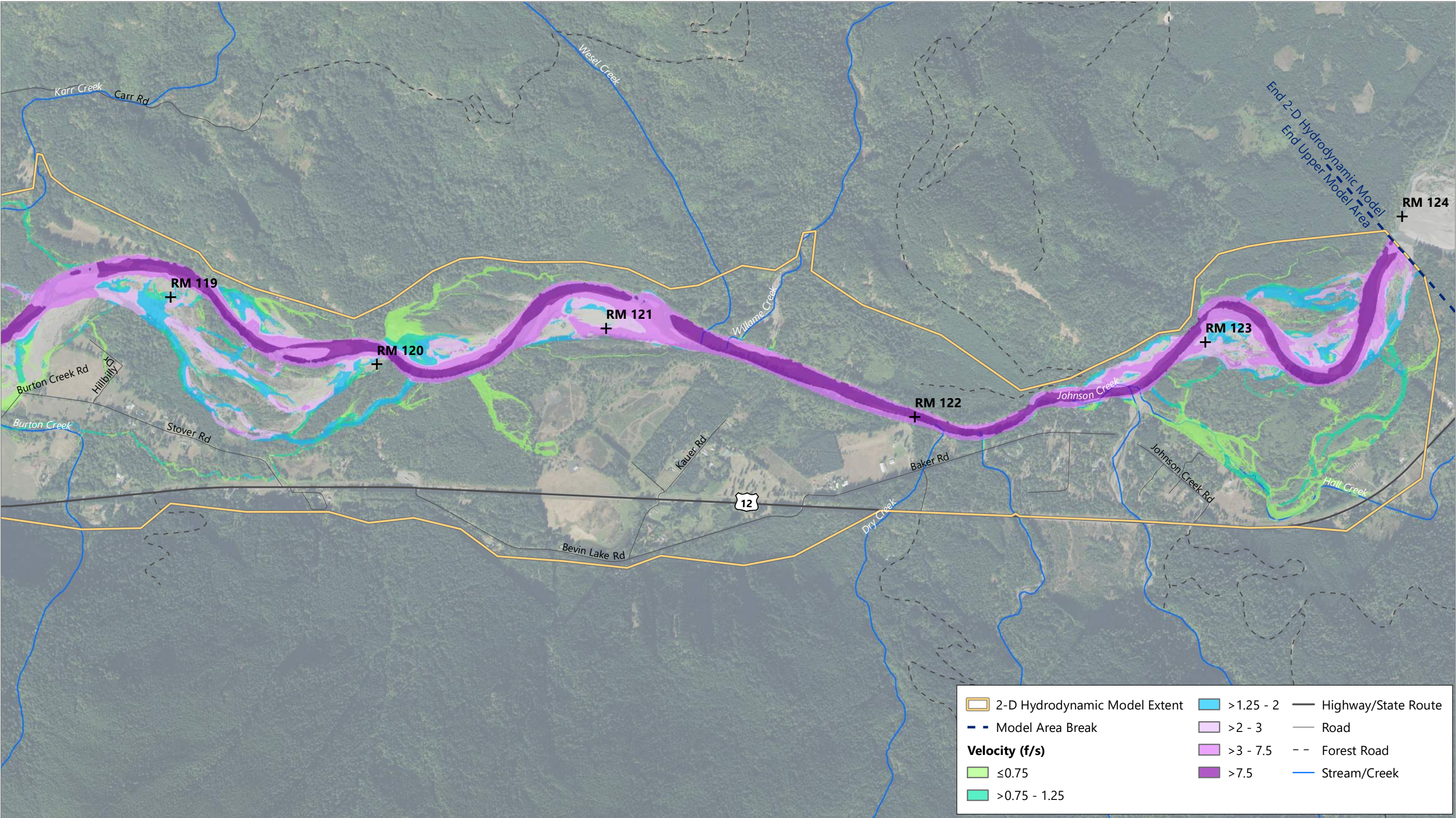


Figure 3
2-Year Flood Velocity
Cowlitz River Restoration



Publish Date: 2020/08/21, 7:53 AM | User: epipkin
Filepath: \\orcas\gis\Jobs\TacomaPower_0479\Cowlitz Restoration and Recovery Habitat Assessment\Maps\CRR Mapbook Velocity 2 Year Flood.mxd

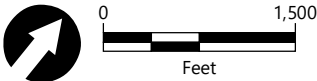
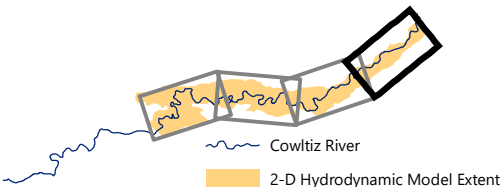


Figure 4
2-Year Flood Velocity

Cowlitz River Restoration