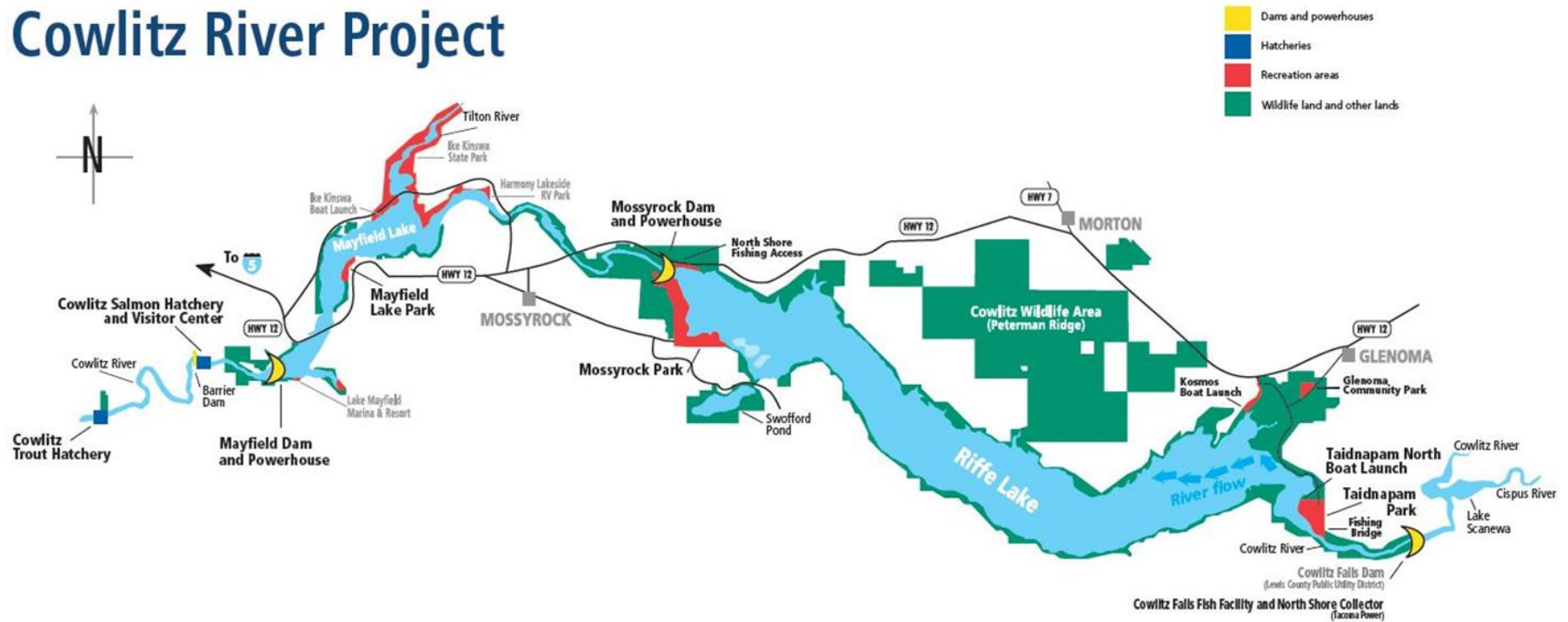


Cowlitz Hydroelectric Project

Cowlitz River Project



Wildlife and Lands Team



Teresa Loo – Wildlife and Lands Manager

Pam Hefley - Wildlife & Recreation

Eric Russell – Resource & Lands

Lindie Schmidt – Shoreline Coordinator
(Cowlitz & Nisqually Project)

Wynnae Wright – Shoreline Coordinator
(Cushman Project)

Lindsay Dupont – Data /Field Support

Sina Stennes – Field Technician
(Archeology and Wildlife)

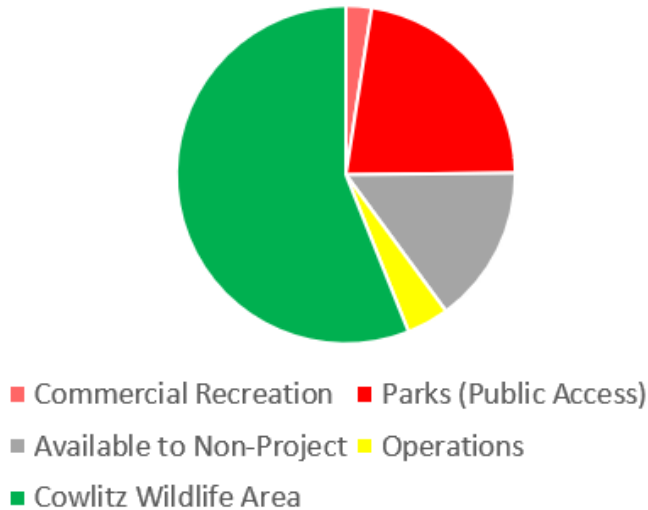
Dylan Henderson – Archeologist

Alexa Crnic – Lands Officer

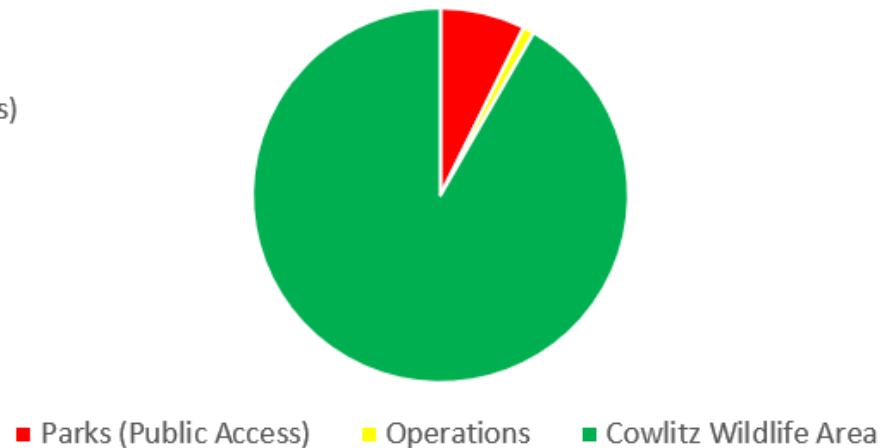


Cowlitz Shorelines by Reservoir

Mayfield Shoreline Uses (33.5 miles)



Riffe Lake Shoreline Uses (52 miles)



Cowlitz Wildlife Area

Cowlitz Wildlife Area 14,095 acres



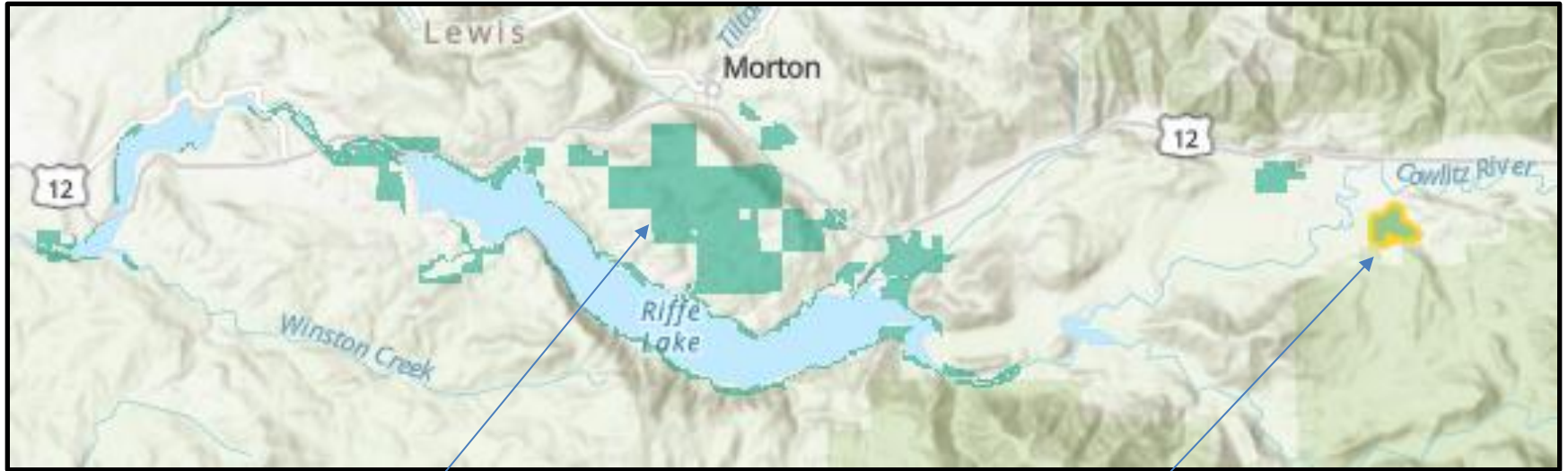
- Shoreline
- Cowlitz Trout Hatchery
- Kiona Creek
- Davis Lake
- Spears
- Peterman Ridge



Passive Recreational Use



Recreation Areas (Passive Use)



Recreation Areas (Active)



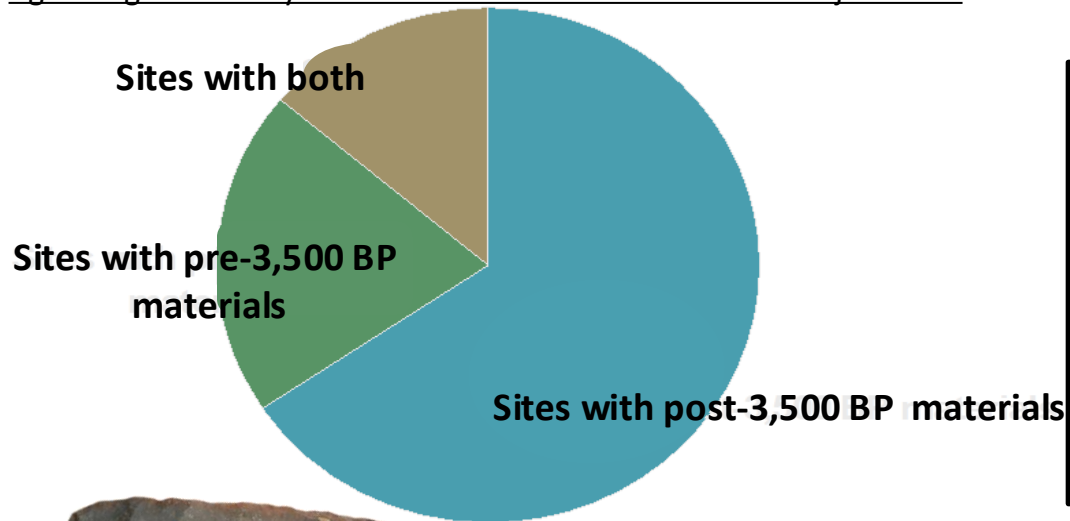
Cultural and Historic Resources



Various Historic Buildings, Structure's, and Districts



Age Range Summary for Prehistoric Sites in the Cowlitz Project Area



Cultural and Historic Resources



These sites **need to be protected** because:

- They are irreplaceable scientific resources;
- They are irreplaceable heritage resources;
- Human remains may be present.

**Please protect
natural resources
and reduce damage
to wildlife habitat**


- No motor vehicles beyond this sign.
- Obey all signs.
- **DANGER – WARNING** Watch for rising water levels; steep, unstable slopes; and soft ground.
- Pack out all garbage.
- It is unlawful to remove minerals, wood, and artifacts from Cowlitz Wildlife Area and Tacoma Power lands without authorization.



Violators will be prosecuted under applicable statutes: RCW 9A.56.050; RCW 9A.52.080; RCW 27.53.090; RCW 77.12.210; RCW 77.15.230; WAC 232-12-251; WAC 232-12-254

TACOMA POWER
TACOMA PUBLIC UTILITIES

Shoreline Use Permits



Debris Removals



Questions?

